ALTERNATIVE 1b
(LOOKING SOUTH)

ARTHUR STREET SOUTH ← | → WELLINGTON STREET EAST

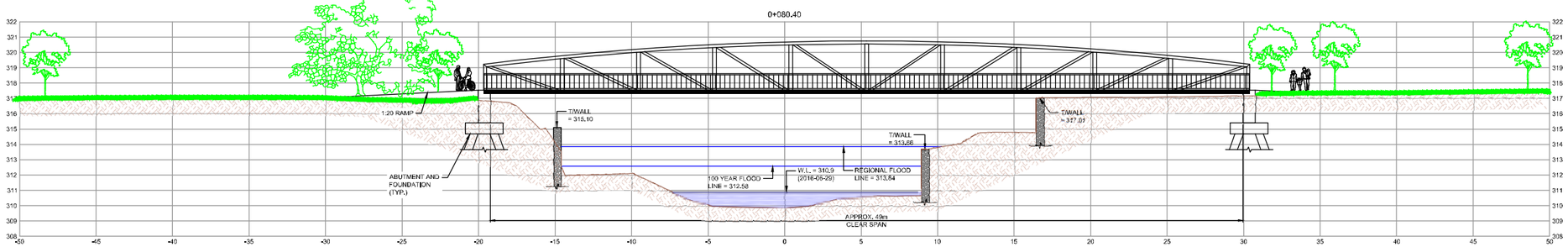

ALTERNATIVE 2
(LOOKING SOUTH)

ARTHUR STREET SOUTH ← | → WELLINGTON STREET EAST

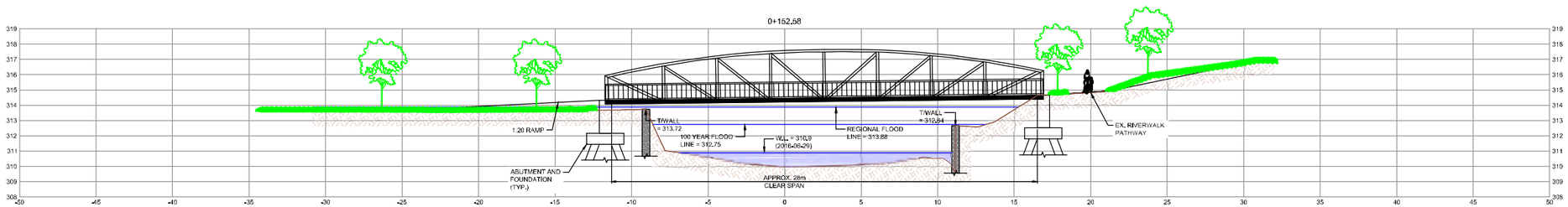

ALTERNATIVE 3
(LOOKING SOUTH)

ARTHUR STREET SOUTH ← | → WELLINGTON STREET EAST

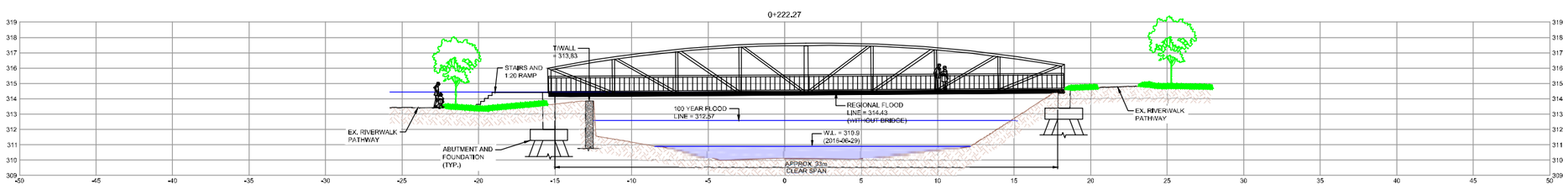

ALTERNATIVE 4
(LOOKING SOUTH)

ARTHUR STREET SOUTH ← | → WELLINGTON STREET EAST

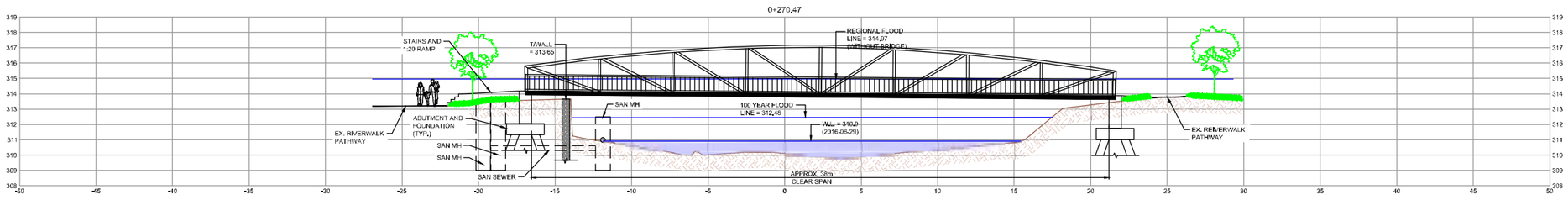

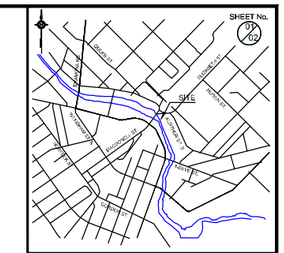

KEY PLAN Scale : NOT TO SCALE

NOTES :

1:150 (m)

BENCH MARKS :

BM#

THE POSITION OF POLES, LINES, CONDUITS, WATERMAINS, SEWERS AND OTHER UNDERGROUND UTILITIES AND STRUCTURES IS NOT NECESSARILY SHOWN ON THE CONTRACT DRAWINGS, AND WHERE SHOWN, THE ACCURACY OF THE POSITION OF SUCH UTILITIES AND STRUCTURES IS NOT GUARANTEED. BEFORE STARTING WORK, THE CONTRACTOR SHALL INFORM HIMSELF OF THE EXACT LOCATION OF ALL SUCH UTILITIES AND STRUCTURES, AND SHALL ASSUME ALL LIABILITY FOR DAMAGE TO THEM.

GEOTECHNICAL AND GROUNDWATER LEVEL INFORMATION IS SHOWN FOR INFORMATION PURPOSES ONLY. INFORMATION IS DERIVED FROM VARIOUS SOURCES AND SHOULD NOT BE RELIED UPON. REFER TO THE APPLICABLE REPORTS FOR THE ORIGINAL INFORMATION.

No.	DATE	DESCRIPTION	BY:	CHKD.
1.	02/16/17	ISSUED FOR REVIEW	J.C.T.	

ISSUES/REVISIONS

CITY OF Guelph

ENGINEERING SERVICES

WARD TO DOWNTOWN PEDESTRIAN BRIDGES

ALTERNATIVE CROSS SECTIONS 1

BluePlan ENGINEERING

SCALE:	CONSULTANT DRAWING No. 116046-2 07 OF 08
DATE DRAWN: AUGUST 2016	CITY CONTRACT No. -
DRAWN BY: E.V.S. / CHECKED BY: J.C.T.	CITY REFERENCE No. - / REV. 1